



Using Data To Validate Infrastructure

Maurice Berger
Business Development Manager



MetroCount[®]

ATLYST



Overview



City of Greater Bendigo



City of Joondalup



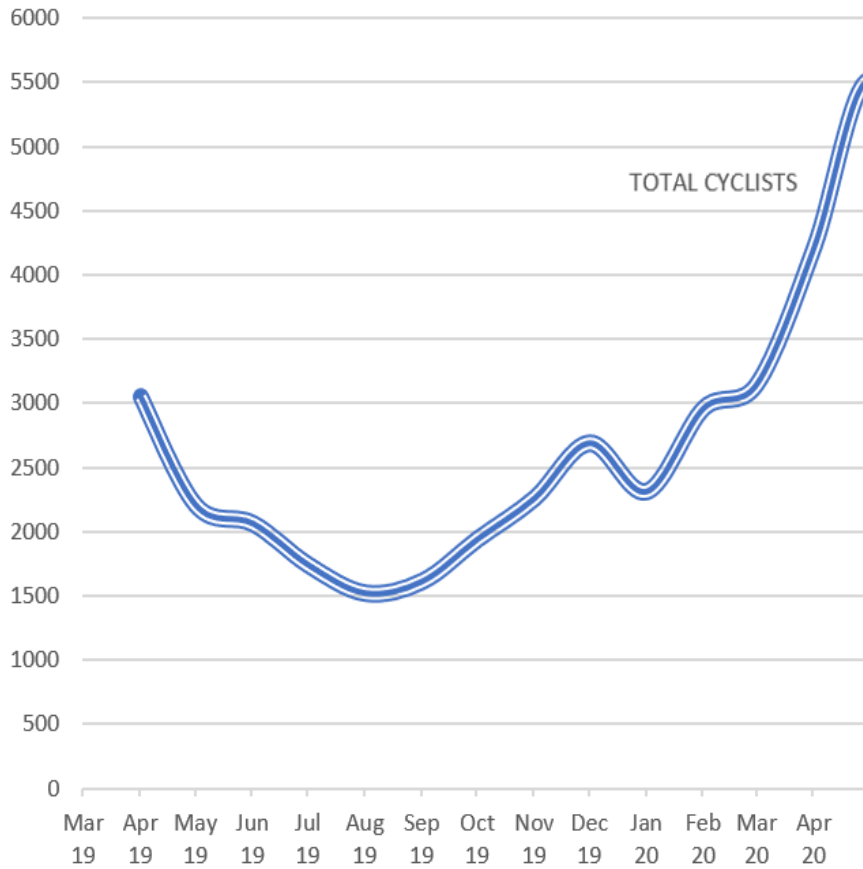
Key Points





City of Greater Bendigo

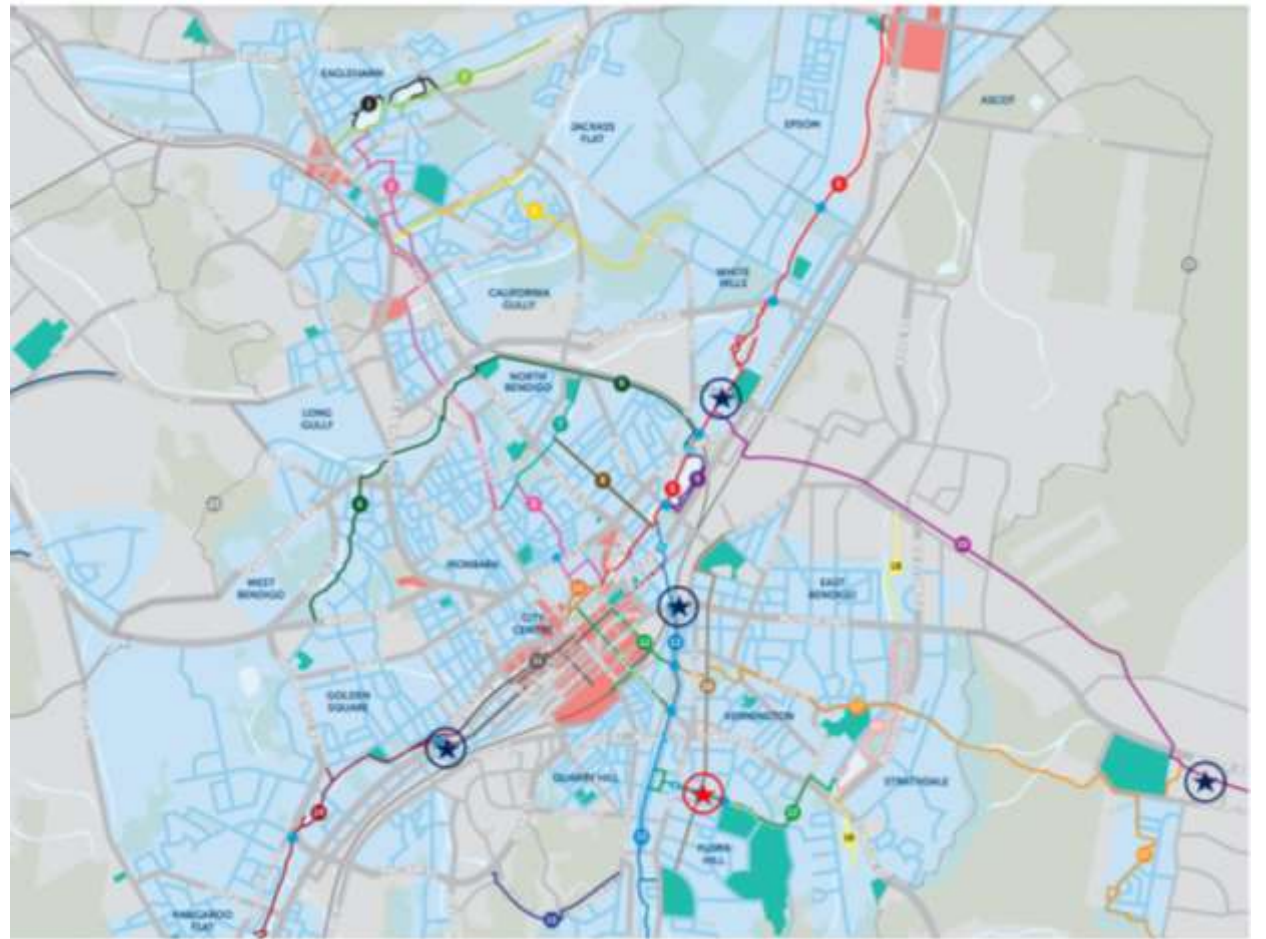
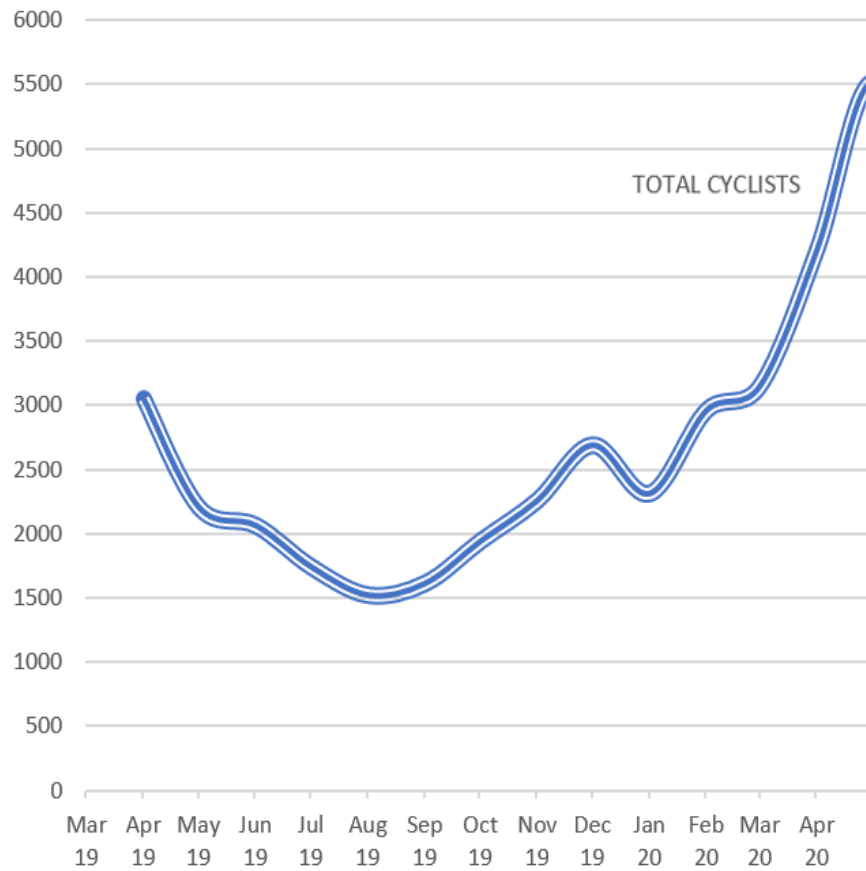
GREATER BENDIGO - CYCLIST VOLUME





City of Greater Bendigo

GREATER BENDIGO - CYCLIST VOLUME





Ellis Street Cycleway

Creating a safe route from the City Centre to the University

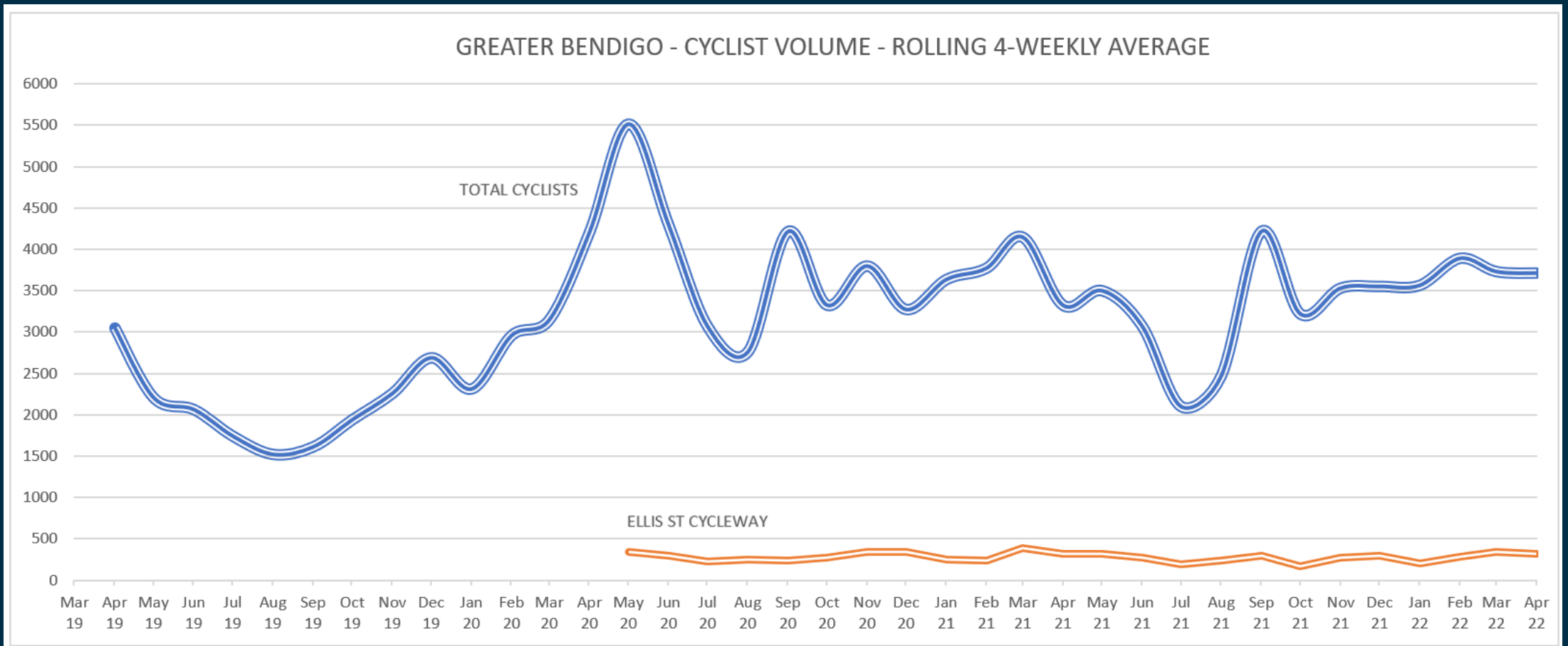




City of Greater Bendigo

It is estimated that up to two people walk for every person on a bike at these locations, suggesting people are crossing these counters 100,000 times annually.

---WALK, CYCLE GREATER BENDIGO Walking and Cycling Strategy 2019---





City of Greater Bendigo

What is the City doing?

- Free Wheeling Fun
- Active Travel Healthy Kids Community Network
- Bike Bendigo
- Local walking groups
- neighbourhoods : Change to Walking
- schools : Walk2School and Join the Ride, One Day in 5
- workplaces : Ride2Work Day

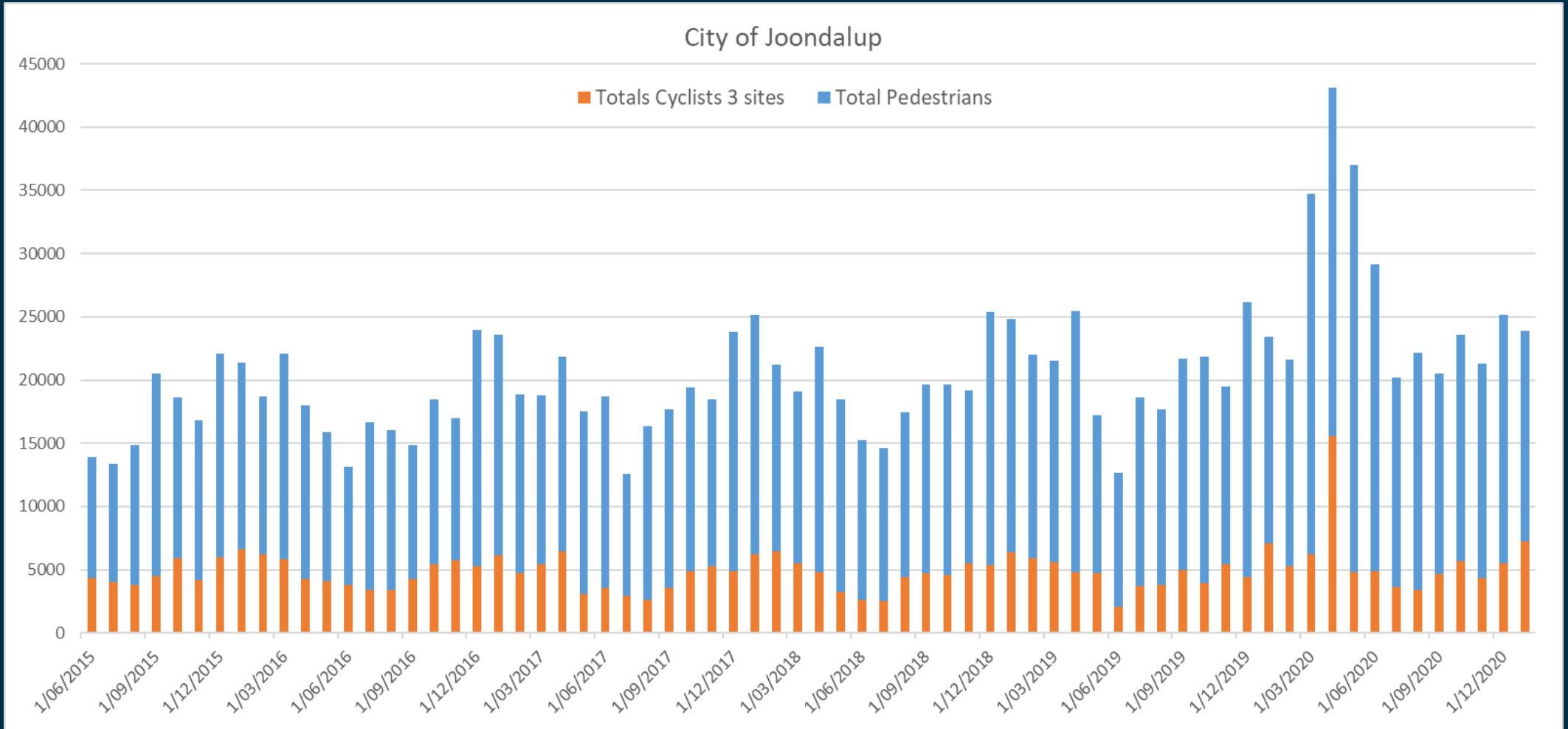


City of Joondalup



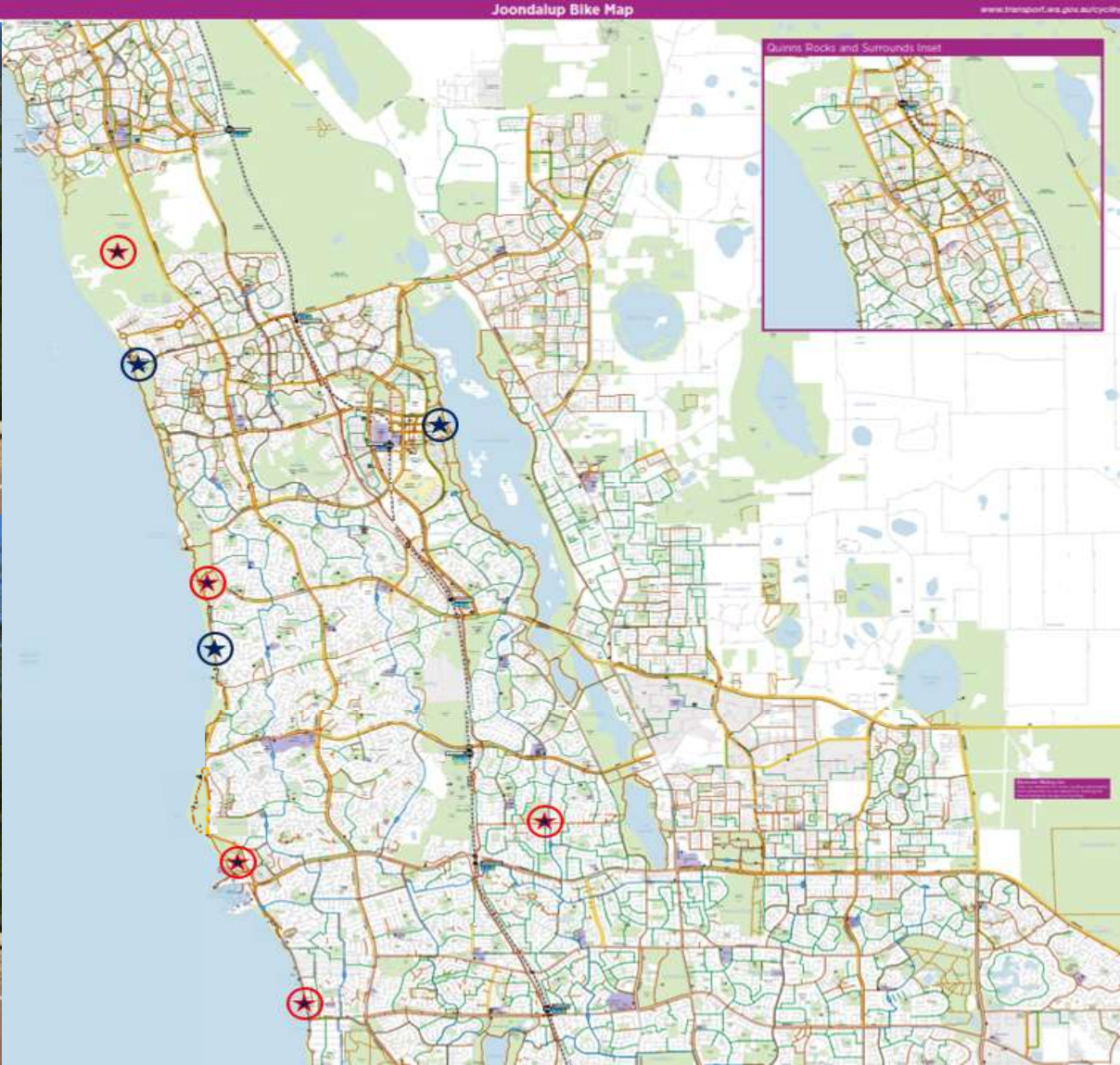



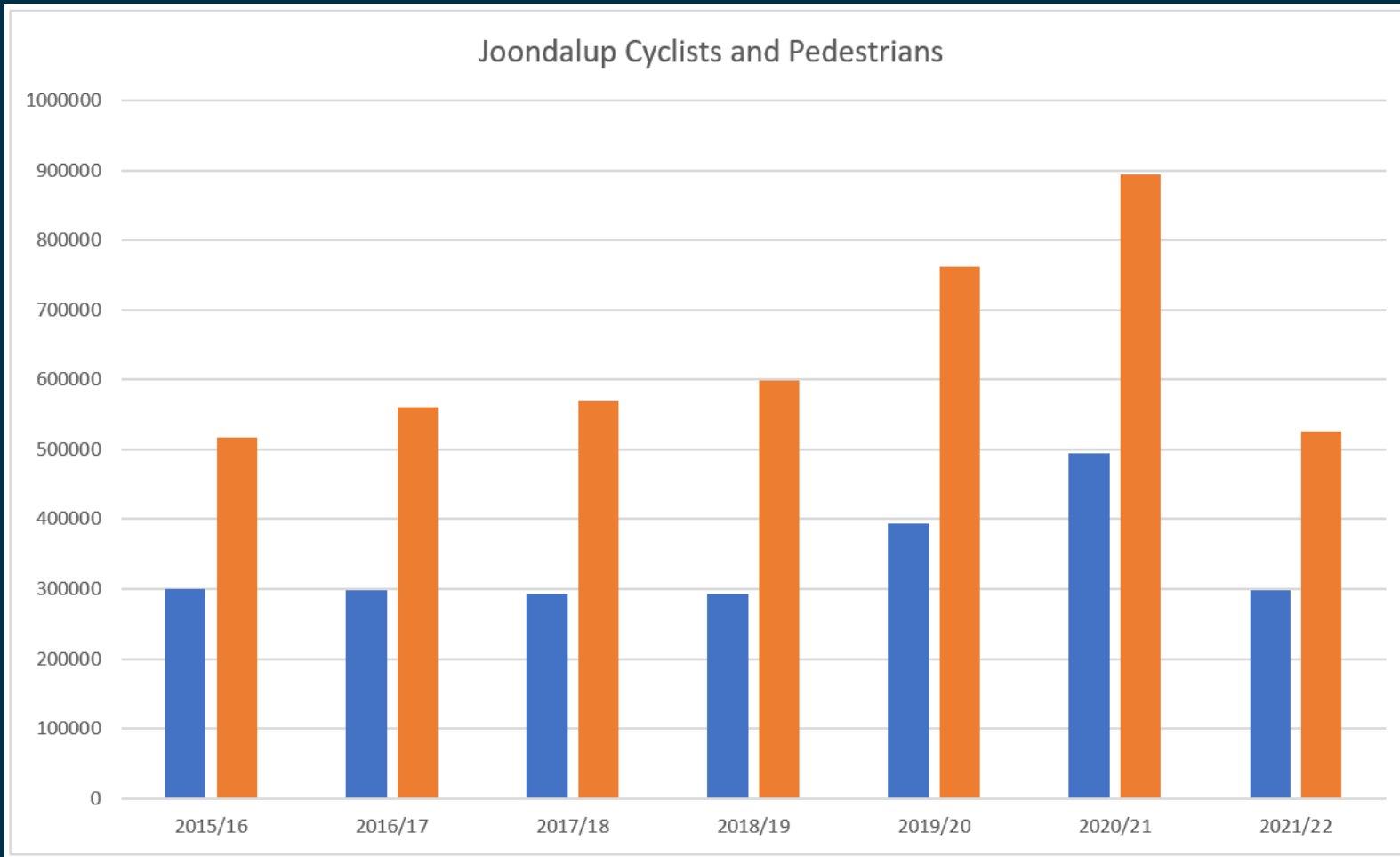
City of Joondalup





City of Joondalup







Key Points

- Get the data ... be curious
- Use the data ... information is wisdom
- Data providers are part of the team ... be inclusive
- Work across Council divisions ... smash the silos
- Work with the community ... ideas are everywhere



Any questions?

Thank you.